






















North Seatac Park

Scale: 1:7,500

Contours: 2.5m

Cascade Orienteering Club
POB 31375, Seattle WA 98103
www.CascadeOC.org

-  paved road, paved/dirt area
-  minor road, large trail
-  small trail, indistinct trail
-  high/low/ruined fence
-  contour, intermediate contour
-  knolls, small hill, depression, rootstock
-  earth bank, berm, shallow depression
-  concrete or rock wall/face
-  boulders, group/field of boulders
-  buildings, ruins, cave
-  man made object, disc golf basket
-  pole, fire hydrant, drinking fountain
-  distinct tree, out of bounds area
-  stream, ditch, water filled pit
-  lake, marsh, uncrossable marsh
-  (white) open forest, slow running
-  difficult/very difficult to run
-  sandy open land, rough open w/ undergrowth
-  open land, rough open land
-  open/rough open land with scattered trees



North SeaTac Winter O #3				
Course 3	2.8 km	40 m		
1 102	▲			
2 103	▲			
3 105	▲		○	
4 114	•			
5 115	∟			
6 116	∟	∟		
7 117	∟		○	
8 118	■		∟	
9 119	∟			
10 120	▲		○	
11 121	∟	∟		
12 122	×			
		90 m		

Copyright (c) 2006, Cascade Orienteering Club
<http://www.CascadeOC.org>

Map Version Nov09
Base map: USGS aerial photos (2003),
Puget Sound LIDAR Consortium (2000)
Compiled by Peter Golde
Fieldwork and drafting: Michael Schuh (08-12/2006)

This map may not be reproduced without written permission from Cascade Orienteering Club.

Portions of the land portrayed by this map are privately owned. Possession of this map does not grant access to any area.